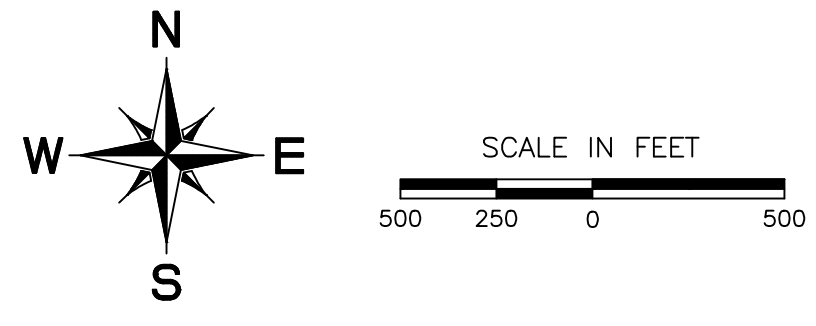
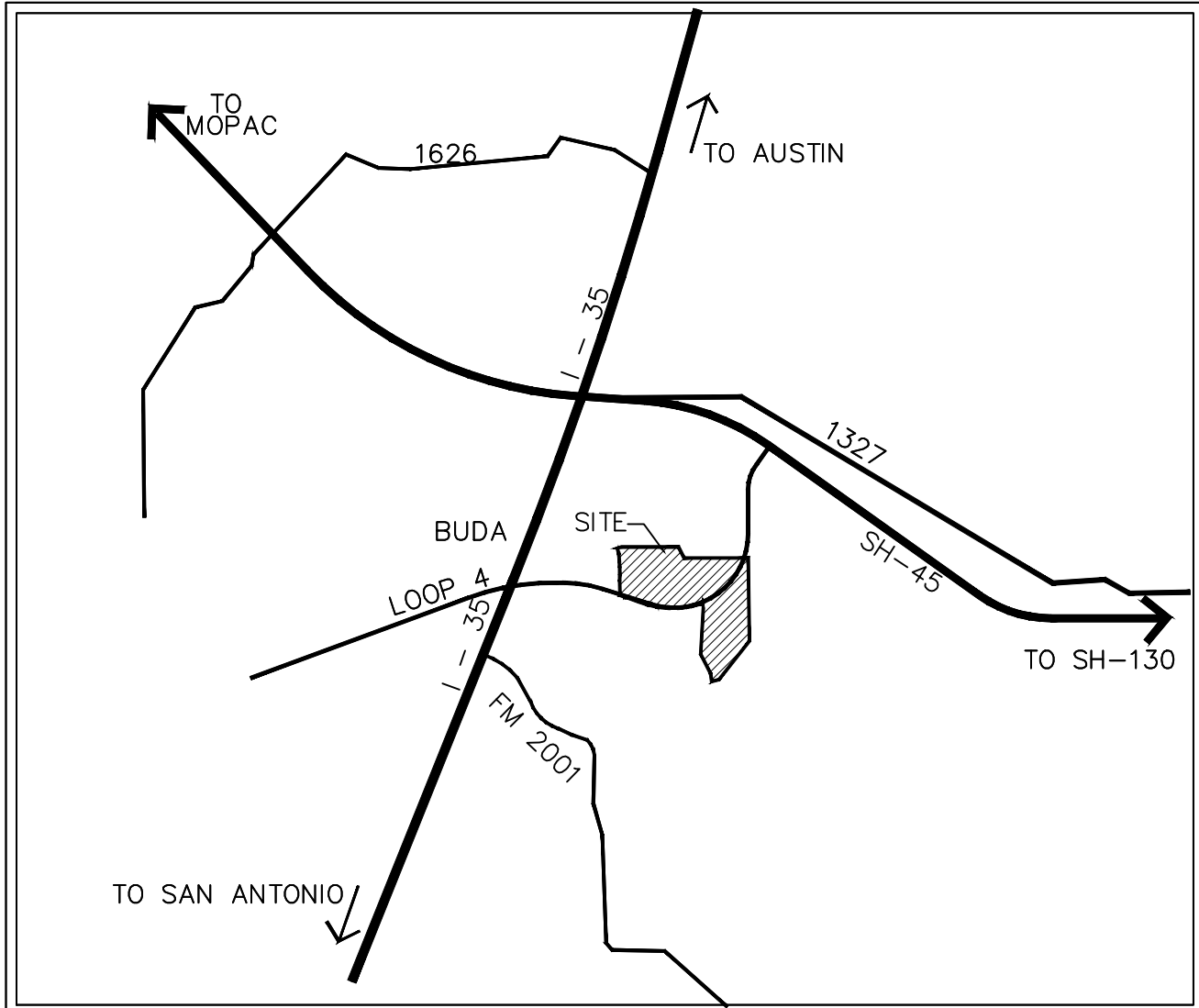


This document, together with the concepts and designs presented herein, is intended only for the specific purpose and client for which it was prepared. Reuse of and improper reliance on this document without written authorization and adaptation by Kimley-Horn and Associates, Inc. shall be without liability to Kimley-Horn and Associates, Inc.

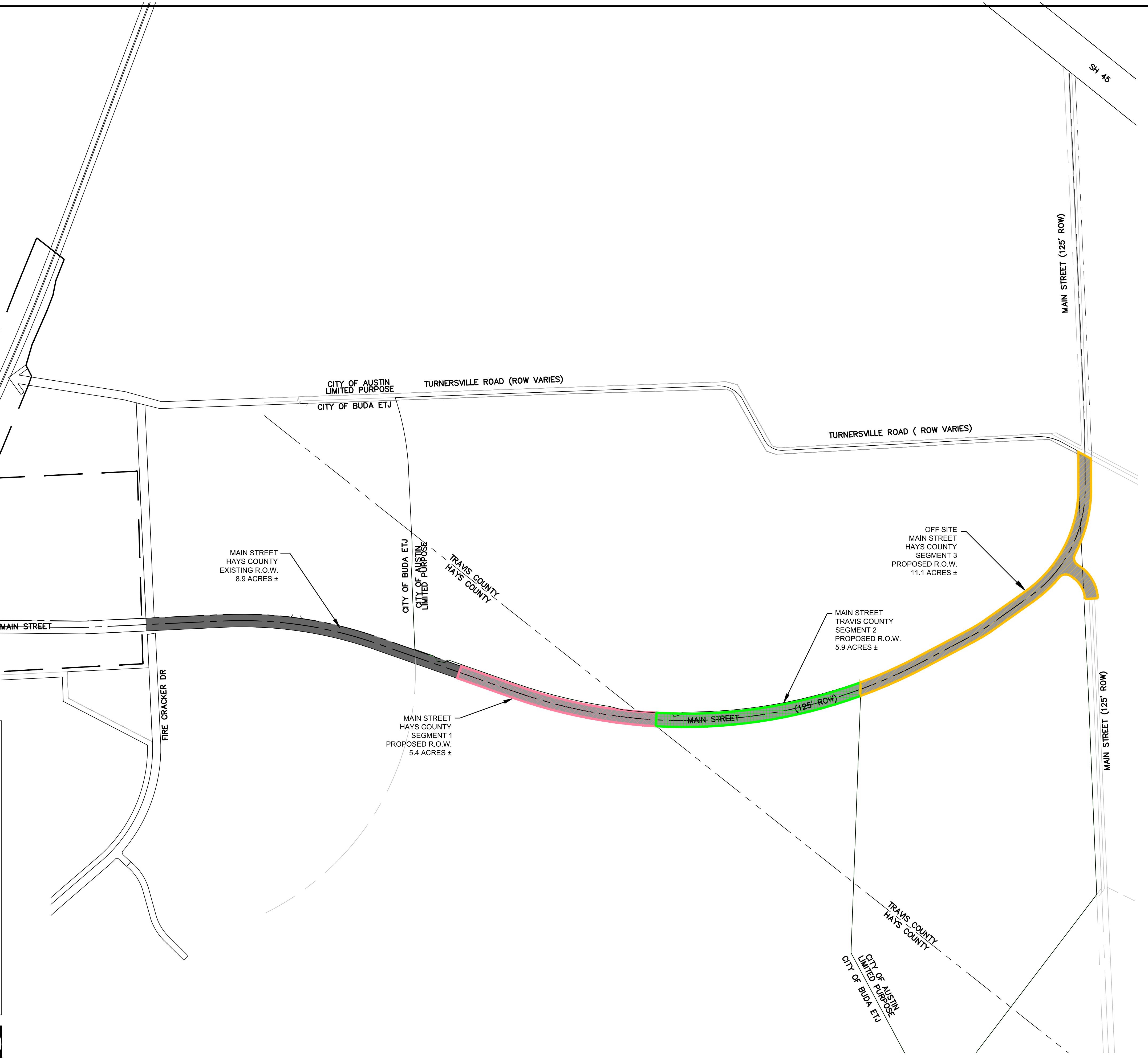


LEGEND	
	P.U.D. BOUNDARY
	TRACT BOUNDARY
	MAIN STREET HAYS COUNTY SEGMENT 1 PROP. R.O.W. (125') - 5.4 ACRES ±
	MAIN STREET TRAVIS COUNTY SEGMENT 2 PROP. R.O.W. (125') - 5.9 ACRES ±
	MAIN STREET TRAVIS COUNTY SEGMENT 3 PROP. R.O.W. (125') - 11.1 ACRES ±
	MAIN STREET HAYS COUNTY SEGMENT - EXISTING EXISTING R.O.W. (125') - 8.9 ACRES ±



VICINITY MAP  
NOT TO SCALE

S CO.



<b>Kimley»Horn</b>		Tel. No. (512) 418-1771 Fax No. (512) 418-1751
<b>SUNFIELD DEVELOPMENT</b>		2800 VIA FORTUNA DRIVE, TERRACE 1, STE. 300 AUSTIN, TEXAS 78746 TELEPHONE REGISTRATION # 928
<b>LOOP 4 / MAIN STREET EXTENSION EXHIBIT</b>		PLOT DATE: 9/27/2017 9:30am DRAWN BY: YAM/MLH/MLH CHECKED BY: YAM/MLH/MLH DATE: MARCH 2019
Scale:	AS SHOWN	Project No. 064404005
Designed by:	BP	
Drawn by:	KB,DM	
Checked by:	BP	
Date:	MARCH 2019	
FILE: K:\SUNFIELD\064404005_Sunfield\CAD\Cadd\3_Segment 064404005_Extention.dwg		PLOT BY: YAM/MLH/MLH
PLOT: 1		DATE: 3/20/2019 12:05:57 PM
1		